

NOTES


1. All temporary signage and Traffic Management to be in accordance with the Department of Transport Traffic Signs Manual, Chapter 8.
2. All temporary traffic signs to be mounted on passively safe frames and sand bagged to ensure stability.
3. Mask Advance Direction Sign where TTM is required to prevent confusion.
4. A Road closed sign (1) to be placed at all (6), (7) and (8) barriers.

KEY

- 1 Road Closed
 - 2 Road Ahead Closed
 - 3 Road on Left Closed ahead
 - 4 Road on Right Closed
 - 5 Road Closed Local Access Only
 - 6 Coned off and Road Close sign
 - 7 Steel Barrier and Road Close sign
 - 8 Water Barrier (Linked Plastic Bunds) and Road Close sign
 - 9 Manned (operative present)
 - 10 Yellow sign (Turning Point ←)
 - 11 Diversion →
 - 12 Diverted traffic ↑
 - 13 Diverted traffic ←
 - 14 Diverted traffic →
 - 15 Diverted traffic ↻
 - 16 Diversion ends
- Diversion Route
 Details

P2	Road Closure Additions	KG	MK	20.06.17
P1	Updated Background Map. Added signs	KG	MK	08.06.17
Rev	Revision details	Chkd	Appd	Date

Drawn:	KGeorgiou	Preliminary
Design:	MKeenan, MLister	For comment
Chkd:	MLister	For tender
Appd:	MKeenan	For construction
Date:	June 2017	As constructed
		Other



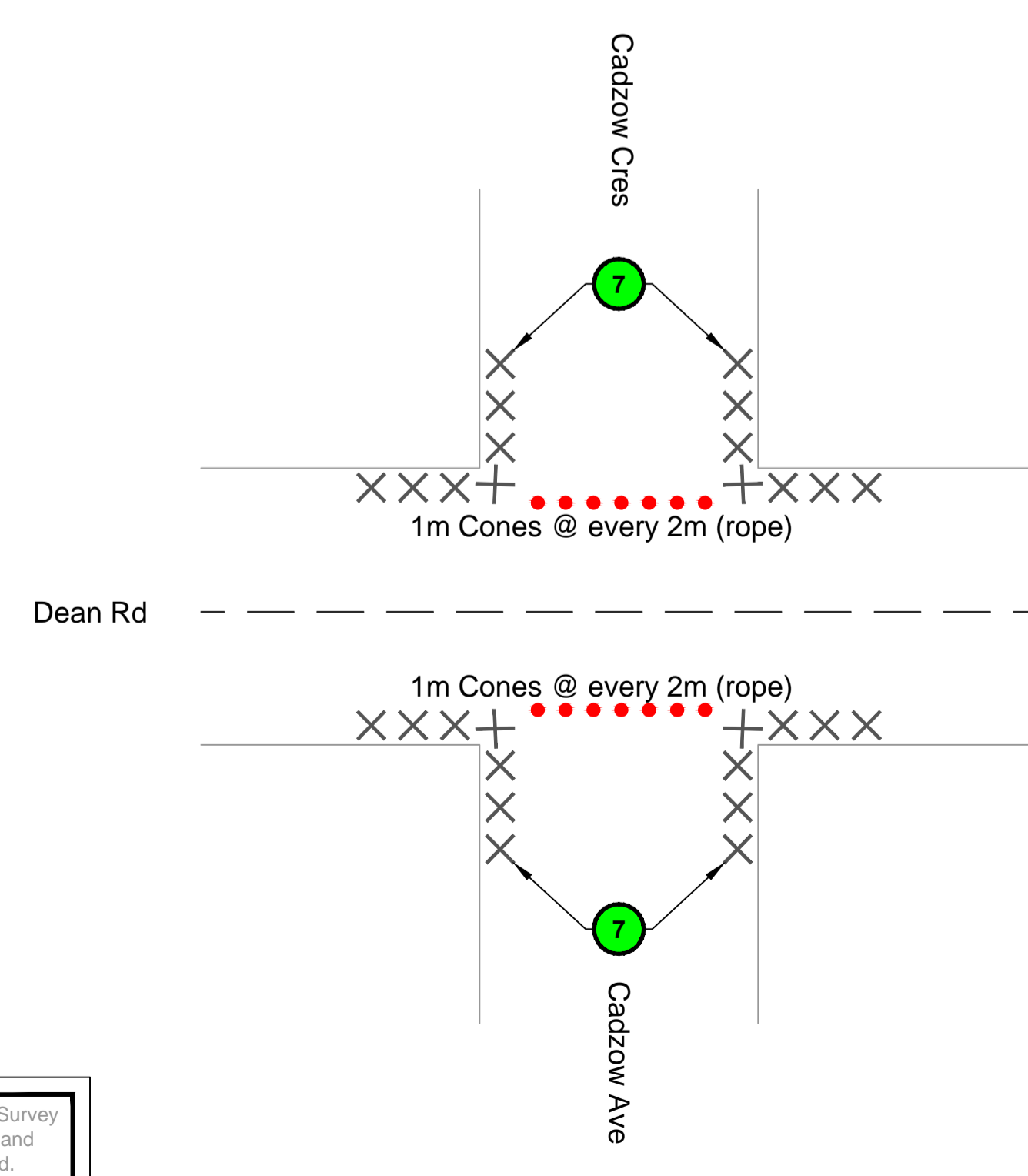
Client
Bo'ness Children's Fair Festival

Project Name
Bo'ness Children's Fair Festival Community Day

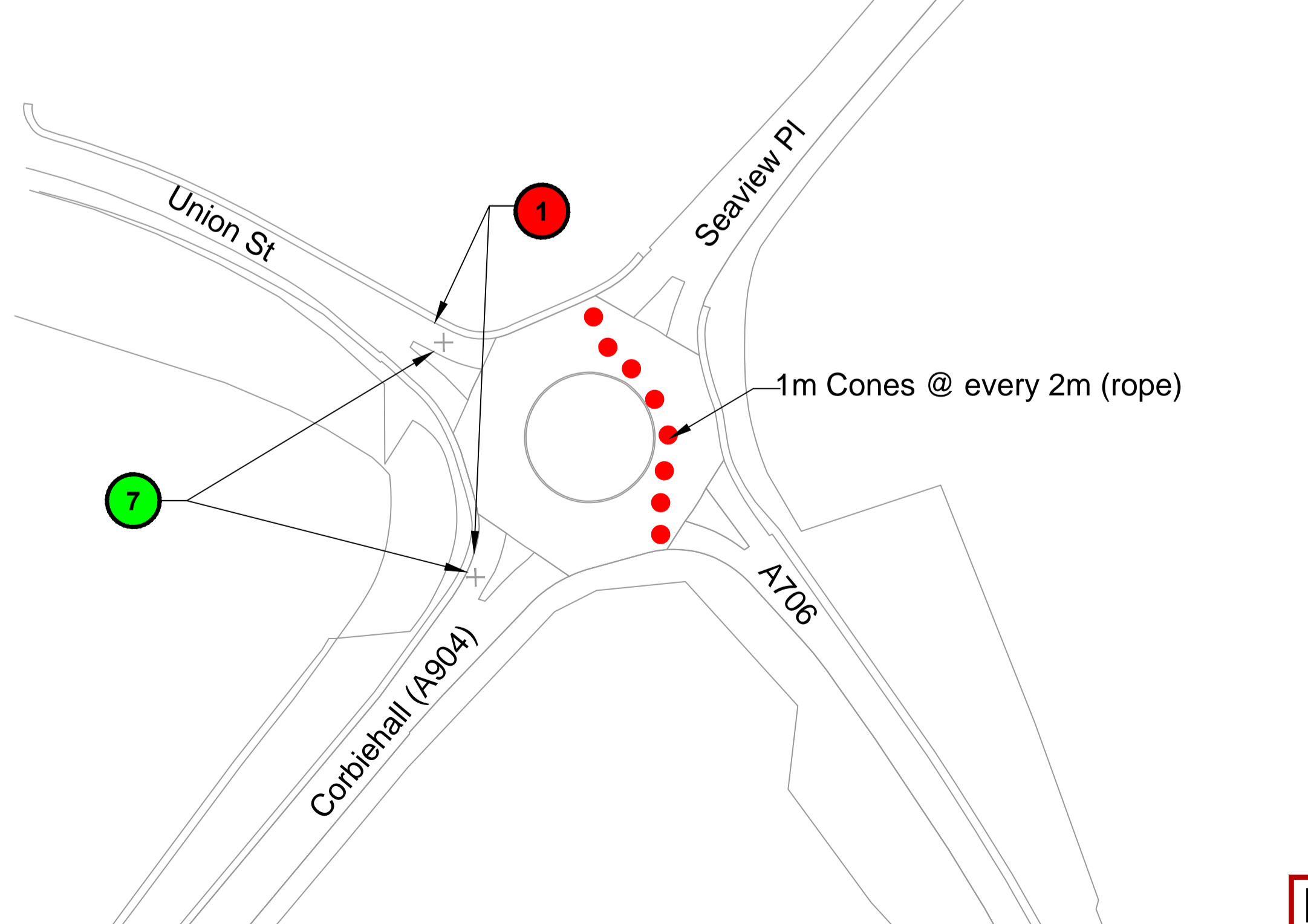
Drawing Title
Road Closures and Diversions

Original Drawing Size : A1	Dimensions : -
Scale : Not to scale	Copyright © Amey

Drawing No 17/Bo'Ness-Ch-Fr-Fes-002	Rev P2
--	-----------



A



B